

1140 SEQUOIA STREET • DELAVAN, WISCONSIN 53115
262-728-6737

LOT 94

93

107

29

107

125.23'

TAX PARCEL

FLAD-75A

AREA 0.22

AREA 0.22 ACRES




NOTE: TO THE BEST OF MY KNOWLEDGE AND BELIEF
A DEED HAS NOT BEEN RECORDED THAT
REPRESENTS THIS DIVISION OR LOT LINE
ADJUSTMENT.

ADDITIONAL IRON ROD FOUND
0.24' WEST OF CORNER

 \mathcal{N} 

SCALE 1" = 20'


LEGEND

-  - IRON PIPE FOUND
 - IRON ROD FOUND
 - IRON PIPE SET
 - CHAINLINK FENCE
 - RECORDED AS

ORDERED BY: RE/MAX-LAKES AREA REALTORS
1815 N. SHORE DRIVE
DELAVER, WI. 53115

PLAT OF SURVEY OF

LOT 92 AND THE SOUTH 1/2 OF LOT 93. LAKE
DEHAVAN HIGHLANDS. LOCATED IN T2N. R16E.
WALWORTH COUNTY, WISCONSIN.



I HEREBY CERTIFY THAT I HAVE SURVEYED THE ABOVE DESCRIBED PROPERTY AND THAT THE ABOVE MAP IS A TRUE REPRESENTATION THEREOF AND SHOWS THE SIZE AND LOCATION OF THE PROPERTY, ITS EXTERIOR BOUNDARIES, THE LOCATION OF ALL VISIBLE STRUCTURES AND DIMENSIONS OF ALL PRINCIPAL BUILDINGS THEREON, BOUNDARY FENCES, APPARENT EASEMENTS, ROADWAYS AND VISIBLE ENCROACHMENTS, IF ANY, TO THE BEST OF MY KNOWLEDGE AND BELIEF.

THIS SURVEY IS MADE FOR THE USE OF THE PRESENT OWNERS OF THE PROPERTY, AND ALSO THOSE WHO PURCHASE, MORTGAGE, OR GUARANTEE THE TITLE THERETO WITHIN ONE (1) YEAR FROM DATE HEREON.

DAVID F. ABELL
WISCONSIN REGISTERED LAND SURVEYOR. S-1596

August 4, 2000

DATE _____ JOB NUMBER - 90233A
NOTE: THIS IS NOT A CERTIFIED COPY UNLESS SEALED.

FLAD-75A

216-2972